








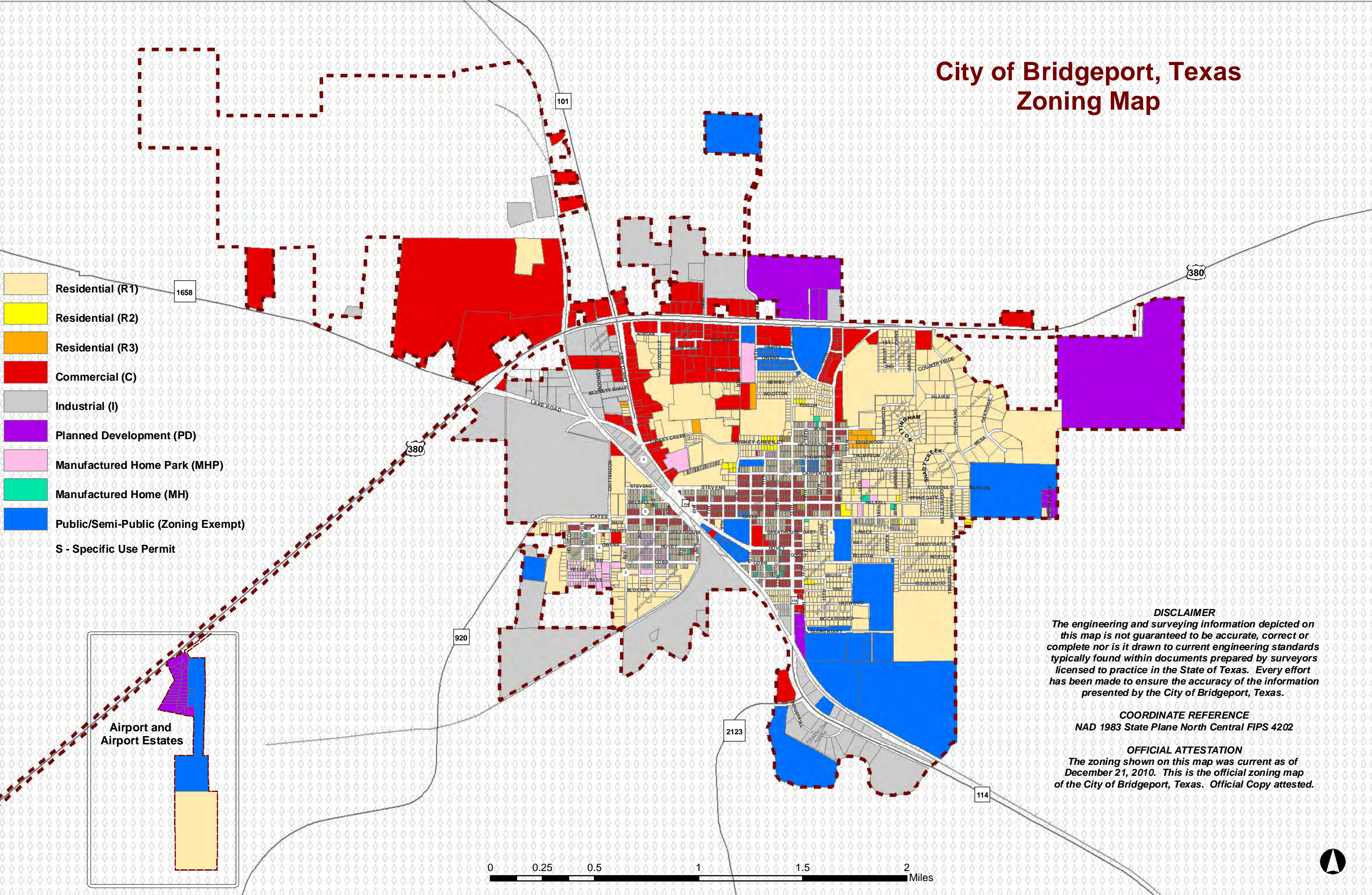
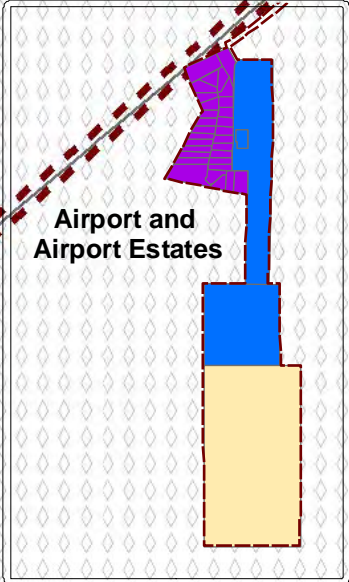


City of Bridgeport, Texas Zoning Map

-  Residential (R1)
-  Residential (R2)
-  Residential (R3)
-  Commercial (C)
-  Industrial (I)
-  Planned Development (PD)
-  Manufactured Home Park (MHP)
-  Manufactured Home (MH)
-  Public/Semi-Public (Zoning Exempt)
- S - Specific Use Permit



DISCLAIMER
 The engineering and surveying information depicted on this map is not guaranteed to be accurate, correct or complete nor is it drawn to current engineering standards typically found within documents prepared by surveyors licensed to practice in the State of Texas. Every effort has been made to ensure the accuracy of the information presented by the City of Bridgeport, Texas.

COORDINATE REFERENCE
 NAD 1983 State Plane North Central FIPS 4202

OFFICIAL ATTESTATION
 The zoning shown on this map was current as of December 21, 2010. This is the official zoning map of the City of Bridgeport, Texas. Official Copy attested.

